



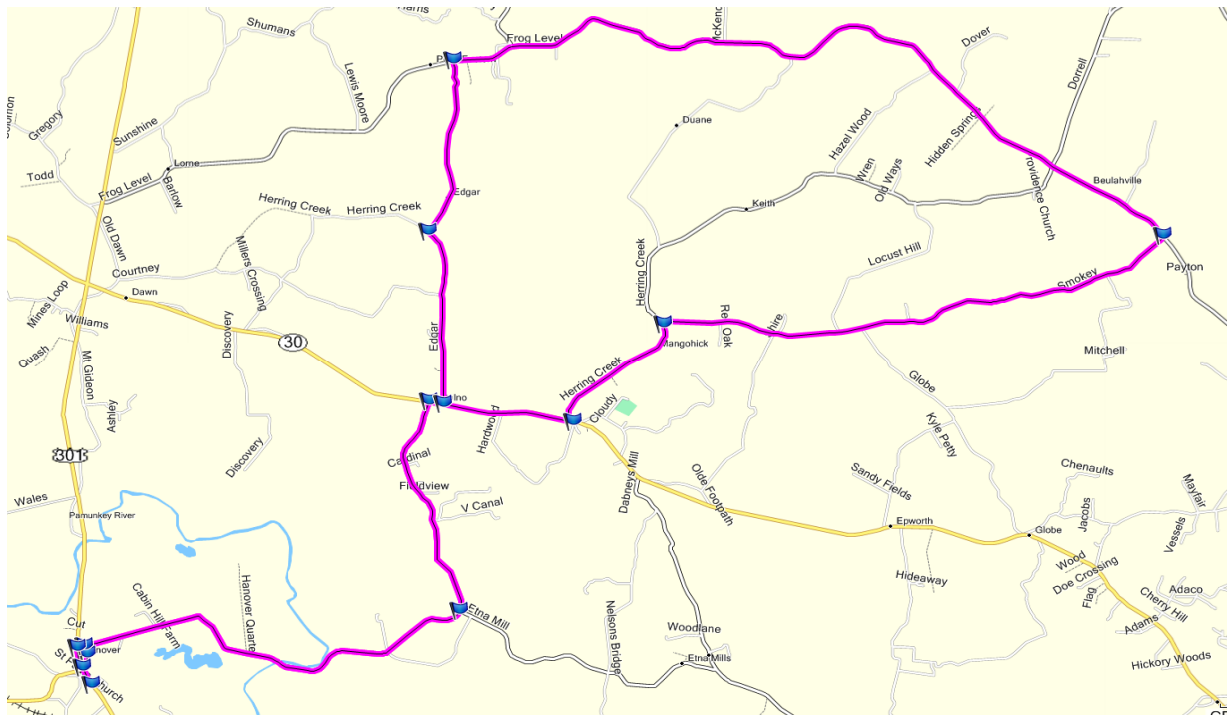


## Beulahville via Edgar

Odm	Turn	Rte	Road	For
0.0	<b>START</b>		Hanover County Gov't Complex	
0.0	<b>L</b>	1005	County Complex Rd	0.1
0.1	<b>R</b>	301	Hanover Courthouse Rd 	0.3
0.4	<b>R</b>	1004	Firehouse Rd	0.2
0.6	<b>R</b>	614	Normans Bridge Rd (becomes Etna Mills Rd and then Calno Rd)	7.6
8.2	<b>R</b>	30	King William Rd 	0.2
8.4	<b>L</b>	601	Edgar Road	2.2
10.6	<b>R</b>	601	Edgar Road	2.2
12.8	<b>R</b>	600	Frog Level (becomes West River)	9.1
21.9	<b>R</b>	609	Smokey Rd	5.8
27.7	<b>L</b>	604	Herring Creek	1.7
29.4	<b>R</b>	30	King William Rd 	1.6
31.0	<b>L</b>	601	Calno Rd (becomes Etna Mills Rd then Normans Brdige Rd)	7.6
38.6	<b>L</b>	301	Hanover Courthouse Rd 	0.5
39.1	<b>L</b>	1005	County Complex Road	0.1
39.2	<b>END</b>		Hanover County Gov't Complex	

Report Corrections to Hugh Aaron at 804-690-9720 or [hugh@theaarons.com](mailto:hugh@theaarons.com)

Revised: 2/3/09



**Note: This cue sheet has not been road tested and may have errors.**